



2025

Dun Laoghaire
Marina

Tide Tables



T: +353(0)1 2020040 E: info@dlmarina.com www.dlmarina.com

Photo: Gary Hayes



Comhairle Contae County Council

T: +353 (1) 01 2054700 E: harbour@dlrcoco.ie www.dlrcoco.ie



VIKING MARINE

Located on Marine Road, Viking Marine is Ireland's leading marine leisure retailer. With a huge range of chandlery, rope, technical and casual clothing we are just a short walk from Dun Laoghaire Marina.



WWW.VIKINGMARINE.IE

Tel: 00353 (0) 1 280 6654 Email: sales@vikingmarine.ie
Marine Road, Dun Laoghaire, Co. Dublin, A96 YE27



Pontoons Ireland

MODULAR PONTOON SYSTEMS



PONTOON SYSTEMS

- **Modular Cubes**
- **Roto-Dock**
- **Drive-on Docks**

**MarineDoc Ltd, IDA Business Park, Ballina Road,
Tubbercurry, Co. Sligo, F91 T296**

(071) 930 2493 | (086) 82 65 626 | info@pontoonsireland.ie

www.pontoonsireland.ie

Dun Laoghaire

Time Zone: UT/GMT

Lat 53° 18' N Long 6° 08' W

Year: 2025

January

Date		HEIGHTS ARE ABOVE CHART DATUM							
		High Water				Low Water			
		Morning		Afternoon		Morning		Afternoon	
		Time	m	Time	m	Time	m	Time	m
1	W	00 13	3.8	12 23	4.1	05 44	1.0	18 10	0.8
2	TH	00 52	3.9	13 03	4.1	06 22	1.0	18 50	0.8
3	F	01 35	3.8	13 45	4.1	07 02	1.0	19 34	0.8
4	SA	02 20	3.8	14 31	4.1	07 47	1.0	20 23	0.8
5	SU	03 09	3.7	15 21	4.0	08 38	1.1	21 18	0.9
6	M)	04 03	3.7	16 15	4.0	09 35	1.2	22 17	1.0
7	TU	05 01	3.6	17 16	3.9	10 37	1.3	23 20	1.1
8	W	06 04	3.6	18 22	3.8	11 42	1.4		
9	TH	07 10	3.6	19 32	3.8	00 24	1.2	12 50	1.4
10	F	08 15	3.7	20 41	3.8	01 30	1.3	14 00	1.4
11	SA	09 16	3.8	21 44	3.8	02 36	1.3	15 06	1.2
12	SU	10 12	3.9	22 41	3.9	03 33	1.2	16 03	1.1
13	M O	11 02	4.1	23 31	4.0	04 22	1.2	16 53	0.9
14	TU	11 48	4.2			05 05	1.1	17 37	0.8
15	W	00 15	4.0	12 29	4.3	05 46	1.0	18 18	0.7
16	TH	00 56	3.9	13 08	4.3	06 23	1.0	18 58	0.7
17	F	01 34	3.9	13 46	4.2	07 01	1.0	19 37	0.8
18	SA	02 12	3.8	14 24	4.1	07 40	1.1	20 19	0.9
19	SU	02 51	3.7	15 04	4.0	08 21	1.2	21 02	1.1
20	M	03 34	3.5	15 47	3.8	09 07	1.4	21 50	1.2
21	TU (04 22	3.4	16 37	3.6	09 58	1.6	22 41	1.4
22	W	05 17	3.3	17 37	3.4	10 56	1.7	23 36	1.6
23	TH	06 23	3.2	18 50	3.3			12 00	1.8
24	F	07 33	3.3	20 04	3.3	00 39	1.7	13 14	1.9
25	SA	08 36	3.4	21 07	3.4	01 50	1.7	14 31	1.8
26	SU	09 28	3.5	21 58	3.5	02 54	1.6	15 28	1.5
27	M	10 12	3.7	22 42	3.7	03 41	1.4	16 10	1.3
28	TU	10 52	3.9	23 21	3.8	04 19	1.2	16 45	1.0
29	W ●	11 29	4.1	23 58	3.9	04 53	1.0	17 18	0.8
30	TH			12 05	4.2	05 27	0.8	17 53	0.6
31	F	00 35	4.0	12 43	4.3	06 04	0.7	18 31	0.5

Dun Laoghaire

Time Zone: UT/GMT

Lat 53° 18' N Long 6° 08' W

Year: 2025

February

Date		HEIGHTS ARE ABOVE CHART DATUM							
		High Water				Low Water			
		Morning		Afternoon		Morning		Afternoon	
		Time	m	Time	m	Time	m	Time	m
1	SA	01 13	4.0	13 23	4.3	06 42	0.6	19 12	0.4
2	SU	01 55	4.0	14 06	4.3	07 24	0.6	19 57	0.5
3	M	02 39	3.9	14 53	4.2	08 11	0.7	20 47	0.7
4	TU	03 28	3.7	15 45	4.0	09 03	0.9	21 41	0.9
5	W ☽	04 22	3.6	16 44	3.8	10 02	1.1	22 42	1.1
6	TH	05 25	3.5	17 54	3.6	11 08	1.3	23 50	1.4
7	F	06 38	3.4	19 15	3.5			12 25	1.4
8	SA	07 57	3.5	20 37	3.5	01 08	1.5	13 52	1.4
9	SU	09 09	3.6	21 47	3.6	02 30	1.5	15 08	1.2
10	M	10 10	3.8	22 43	3.7	03 32	1.3	16 04	1.0
11	TU	11 00	4.0	23 28	3.8	04 18	1.2	16 48	0.8
12	W ☉	11 42	4.1			04 56	1.0	17 26	0.7
13	TH	00 05	3.9	12 17	4.2	05 31	0.9	18 01	0.6
14	F	00 37	3.8	12 49	4.2	06 04	0.9	18 35	0.6
15	SA	01 07	3.8	13 19	4.1	06 37	0.8	19 08	0.7
16	SU	01 37	3.7	13 50	4.0	07 10	0.9	19 42	0.8
17	M	02 08	3.7	14 23	3.9	07 44	1.0	20 18	1.0
18	TU	02 44	3.6	15 00	3.7	08 22	1.1	20 57	1.1
19	W	03 24	3.4	15 43	3.5	09 03	1.3	21 41	1.4
20	TH ☾	04 11	3.3	16 34	3.3	09 53	1.5	22 33	1.6
21	F	05 10	3.2	17 42	3.1	10 56	1.7	23 40	1.7
22	SA	06 28	3.1	19 17	3.1			12 17	1.8
23	SU	07 52	3.2	20 37	3.2	01 00	1.8	13 51	1.7
24	M	08 56	3.4	21 35	3.4	02 22	1.7	15 02	1.5
25	TU	09 45	3.6	22 21	3.6	03 16	1.4	15 46	1.1
26	W	10 26	3.9	22 59	3.8	03 55	1.1	16 21	0.8
27	TH	11 04	4.1	23 35	4.0	04 29	0.8	16 55	0.5
28	F ●	11 40	4.3			05 04	0.6	17 30	0.3

Dun Laoghaire

Time Zone: UT/GMT

Lat 53° 18' N Long 6° 08' W

Year: 2025

March – Add One Hour for BST

Date		HEIGHTS ARE ABOVE CHART DATUM							
		High Water				Low Water			
		Morning		Afternoon		Morning		Afternoon	
		Time	m	Time	m	Time	m	Time	m
1	SA	00 10	4.0	12 18	4.4	05 40	0.4	18 08	0.1
2	SU	00 48	4.1	12 58	4.4	06 19	0.3	18 47	0.2
3	M	01 27	4.0	13 42	4.3	07 01	0.3	19 31	0.3
4	TU	02 10	3.9	14 29	4.1	07 47	0.4	20 18	0.5
5	W	02 57	3.7	15 22	3.9	08 38	0.6	21 11	0.8
6	TH	03 51	3.5	16 23	3.6	09 38	0.9	22 12	1.2
7	F	04 57	3.4	17 40	3.3	10 48	1.1	23 25	1.4
8	SA	06 17	3.2	19 11	3.2			12 14	1.3
9	SU	07 46	3.3	20 40	3.3	00 56	1.6	13 50	1.2
10	M	09 03	3.5	21 46	3.5	02 25	1.5	15 02	1.0
11	TU	10 02	3.7	22 36	3.6	03 22	1.3	15 52	0.8
12	W	10 48	3.9	23 15	3.7	04 04	1.1	16 31	0.7
13	TH	11 26	4.0	23 47	3.7	04 39	0.9	17 06	0.6
14	F	11 57	4.0			05 11	0.8	17 37	0.5
15	SA	00 12	3.7	12 24	4.0	05 41	0.7	18 07	0.6
16	SU	00 36	3.7	12 49	3.9	06 11	0.7	18 36	0.7
17	M	01 01	3.7	13 17	3.8	06 40	0.8	19 05	0.8
18	TU	01 31	3.6	13 49	3.7	07 10	0.8	19 35	0.9
19	W	02 06	3.6	14 26	3.6	07 44	1.0	20 10	1.0
20	TH	02 45	3.5	15 09	3.4	08 23	1.1	20 50	1.2
21	F	03 31	3.3	15 59	3.2	09 09	1.3	21 39	1.5
22	SA	04 25	3.1	17 03	3.0	10 09	1.5	22 49	1.7
23	SU	05 35	3.0	18 34	2.9	11 34	1.6		
24	M	07 02	3.1	20 03	3.1	00 18	1.7	13 07	1.5
25	TU	08 14	3.3	21 04	3.3	01 40	1.6	14 22	1.2
26	W	09 09	3.5	21 51	3.6	02 40	1.3	15 10	0.9
27	TH	09 53	3.8	22 30	3.8	03 23	1.0	15 50	0.5
28	F	10 33	4.1	23 07	4.0	04 00	0.6	16 26	0.2
29	SA	11 12	4.2	23 44	4.1	04 37	0.4	17 03	0.0
30	SU	11 53	4.3			05 15	0.2	17 42	0.0
31	M	00 22	4.1	12 36	4.3	05 56	0.1	18 23	0.1

Please add one hour for BST between March 30 - Oct 26 2025

Dun Laoghaire

Time Zone: UT/GMT

Lat 53° 18' N Long 6° 08' W

Year: 2025

April – Add One Hour for BST

Date		HEIGHTS ARE ABOVE CHART DATUM							
		High Water				Low Water			
		Morning		Afternoon		Morning		Afternoon	
		Time	m	Time	m	Time	m	Time	m
1	TU	01 03	4.0	13 23	4.2	06 40	0.1	19 07	0.3
2	W	01 47	3.9	14 13	3.9	07 28	0.3	19 54	0.6
3	TH	02 35	3.7	15 09	3.7	08 22	0.5	20 48	0.9
4	F	03 31	3.5	16 15	3.4	09 25	0.7	21 51	1.2
5	SA ☽	04 40	3.3	17 36	3.1	10 39	1.0	23 08	1.5
6	SU	06 03	3.2	19 07	3.1			12 07	1.1
7	M	07 29	3.3	20 28	3.2	00 41	1.5	13 34	1.0
8	TU	08 42	3.5	21 28	3.4	02 02	1.4	14 38	0.8
9	W	09 38	3.6	22 14	3.5	02 57	1.2	15 26	0.7
10	TH	10 23	3.7	22 50	3.5	03 38	1.0	16 04	0.6
11	F	10 59	3.8	23 19	3.6	04 13	0.9	16 38	0.6
12	SA	11 29	3.7	23 42	3.6	04 46	0.8	17 08	0.6
13	SU ☽	11 55	3.7			05 16	0.7	17 36	0.6
14	M	00 04	3.6	12 20	3.7	05 45	0.7	18 03	0.7
15	TU	00 30	3.6	12 49	3.6	06 13	0.8	18 30	0.8
16	W	01 02	3.6	13 24	3.5	06 43	0.8	19 01	0.9
17	TH	01 39	3.6	14 03	3.5	07 18	0.9	19 36	1.0
18	F	02 20	3.5	14 47	3.3	07 58	1.0	20 17	1.2
19	SA	03 05	3.4	15 39	3.2	08 46	1.1	21 09	1.4
20	SU	03 59	3.2	16 44	3.0	09 48	1.3	22 20	1.5
21	M ☽	05 04	3.2	18 04	3.0	11 08	1.3	23 44	1.6
22	TU	06 19	3.2	19 24	3.1			12 29	1.2
23	W	07 31	3.4	20 26	3.4	00 59	1.5	13 38	1.0
24	TH	08 28	3.6	21 14	3.6	01 59	1.2	14 31	0.7
25	F	09 17	3.9	21 57	3.8	02 47	0.9	15 16	0.4
26	SA	10 02	4.1	22 37	4.0	03 30	0.6	15 57	0.2
27	SU ●	10 47	4.2	23 17	4.1	04 11	0.4	16 37	0.1
28	M	11 32	4.2	23 59	4.1	04 53	0.2	17 18	0.1
29	TU			12 20	4.2	05 38	0.2	18 01	0.3
30	W	00 43	4.1	13 10	4.0	06 25	0.2	18 47	0.5

Please add one hour for BST between March 30 - Oct 26 2025

Dun Laoghaire

Time Zone: UT/GMT

Lat 53° 18' N Long 6° 08' W

Year: 2025

May – Add One Hour for BST

Date		HEIGHTS ARE ABOVE CHART DATUM							
		High Water				Low Water			
		Morning		Afternoon		Morning		Afternoon	
		Time	m	Time	m	Time	m	Time	m
1	TH	01 30	4.0	14 03	3.8	07 16	0.3	19 36	0.7
2	F	02 21	3.8	15 01	3.6	08 13	0.5	20 31	1.0
3	SA	03 19	3.6	16 08	3.3	09 16	0.7	21 34	1.3
4	SU ☽	04 27	3.5	17 24	3.2	10 28	0.9	22 48	1.5
5	M	05 42	3.4	18 43	3.1	11 46	1.0		
6	TU	06 58	3.4	19 56	3.2	00 09	1.5	13 00	0.9
7	W	08 05	3.5	20 53	3.3	01 23	1.4	14 01	0.9
8	TH	09 01	3.6	21 38	3.4	02 20	1.3	14 50	0.8
9	F	09 47	3.6	22 14	3.5	03 05	1.1	15 31	0.8
10	SA	10 25	3.6	22 43	3.6	03 44	1.0	16 06	0.8
11	SU	10 57	3.6	23 10	3.6	04 20	1.0	16 38	0.8
12	M ☽	11 27	3.6	23 37	3.6	04 52	0.9	17 07	0.8
13	TU	11 57	3.6			05 23	0.9	17 35	0.9
14	W	00 07	3.7	12 30	3.5	05 54	0.9	18 05	0.9
15	TH	00 42	3.7	13 07	3.5	06 26	0.9	18 38	1.0
16	F	01 20	3.7	13 48	3.5	07 03	0.9	19 16	1.1
17	SA	02 02	3.6	14 34	3.4	07 45	1.0	20 00	1.2
18	SU	02 48	3.6	15 26	3.3	08 35	1.1	20 54	1.3
19	M	03 40	3.5	16 27	3.2	09 35	1.1	22 00	1.4
20	TU ☽	04 40	3.5	17 35	3.3	10 44	1.1	23 12	1.5
21	W	05 45	3.5	18 44	3.4	11 53	1.1		
22	TH	06 51	3.6	19 45	3.5	00 19	1.4	12 56	0.9
23	F	07 51	3.8	20 38	3.7	01 19	1.2	13 53	0.8
24	SA	08 45	3.9	21 25	3.9	02 12	1.0	14 43	0.6
25	SU	09 36	4.1	22 10	4.0	03 02	0.8	15 30	0.5
26	M	10 27	4.1	22 56	4.1	03 50	0.6	16 15	0.5
27	TU ●	11 18	4.1	23 42	4.1	04 37	0.5	17 00	0.5
28	W			12 10	4.1	05 26	0.5	17 46	0.6
29	TH	00 29	4.1	13 01	4.0	06 16	0.5	18 33	0.8
30	F	01 18	4.1	13 54	3.8	07 08	0.5	19 22	1.0
31	SA	02 09	4.0	14 50	3.7	08 02	0.6	20 14	1.2

Please add one hour for BST between March 30 - Oct 26 2025

Dun Laoghaire

Time Zone: UT/GMT

Lat 53° 18' N Long 6° 08' W

Year: 2025

June – Add One Hour for BST

Date		HEIGHTS ARE ABOVE CHART DATUM							
		High Water				Low Water			
		Morning		Afternoon		Morning		Afternoon	
		Time	m	Time	m	Time	m	Time	m
1	SU	03 04	3.9	15 50	3.5	09 00	0.8	21 11	1.3
2	M	04 04	3.7	16 54	3.4	10 02	0.9	22 15	1.5
3	TU	05 09	3.6	18 00	3.3	11 07	1.0	23 23	1.6
4	W	06 14	3.6	19 05	3.3			12 12	1.1
5	TH	07 19	3.5	20 03	3.4	00 31	1.6	13 13	1.1
6	F	08 16	3.6	20 52	3.5	01 33	1.5	14 08	1.1
7	SA	09 06	3.6	21 33	3.5	02 27	1.4	14 54	1.1
8	SU	09 50	3.6	22 09	3.6	03 13	1.3	15 35	1.1
9	M	10 29	3.6	22 43	3.7	03 55	1.3	16 11	1.1
10	TU	11 05	3.6	23 16	3.8	04 32	1.2	16 44	1.1
11	W	11 40	3.6	23 51	3.8	05 06	1.1	17 16	1.1
12	TH			12 16	3.6	05 39	1.1	17 48	1.1
13	F	00 26	3.9	12 54	3.7	06 14	1.0	18 24	1.1
14	SA	01 05	3.9	13 34	3.7	06 51	1.0	19 03	1.1
15	SU	01 46	3.9	14 19	3.6	07 33	1.0	19 46	1.2
16	M	02 30	3.9	15 07	3.6	08 21	1.0	20 37	1.2
17	TU	03 19	3.9	16 02	3.6	09 15	1.0	21 34	1.3
18	W	04 13	3.8	17 01	3.5	10 14	1.0	22 37	1.4
19	TH	05 11	3.8	18 02	3.6	11 16	1.0	23 39	1.4
20	F	06 13	3.8	19 04	3.7			12 17	1.0
21	SA	07 17	3.9	20 03	3.8	00 41	1.3	13 17	1.0
22	SU	08 19	3.9	20 58	3.9	01 41	1.2	14 16	1.0
23	M	09 18	4.0	21 51	4.0	02 40	1.1	15 11	1.0
24	TU	10 15	4.1	22 42	4.1	03 36	1.0	16 02	1.0
25	W	11 10	4.1	23 31	4.2	04 29	0.9	16 50	0.9
26	TH			12 03	4.1	05 20	0.7	17 36	1.0
27	F	00 19	4.3	12 52	4.1	06 09	0.7	18 21	1.0
28	SA	01 07	4.3	13 40	4.0	06 57	0.7	19 05	1.1
29	SU	01 53	4.2	14 28	3.8	07 45	0.7	19 51	1.2
30	M	02 41	4.1	15 17	3.7	08 34	0.9	20 41	1.3

Please add one hour for BST between March 30 - Oct 26 2025

Dun Laoghaire

Time Zone: UT/GMT

Lat 53° 18' N Long 6° 08' W

Year: 2025

July – Add One Hour for BST

Date		HEIGHTS ARE ABOVE CHART DATUM							
		High Water				Low Water			
		Morning		Afternoon		Morning		Afternoon	
		Time	m	Time	m	Time	m	Time	m
1	TU	03 31	4.0	16 09	3.6	09 26	1.0	21 34	1.5
2	W)	04 25	3.8	17 05	3.5	10 20	1.2	22 32	1.6
3	TH	05 23	3.7	18 05	3.4	11 15	1.3	23 33	1.7
4	F	06 24	3.6	19 06	3.4			12 13	1.4
5	SA	07 28	3.5	20 04	3.4	00 36	1.7	13 14	1.5
6	SU	08 27	3.5	20 55	3.5	01 42	1.7	14 14	1.6
7	M	09 20	3.5	21 40	3.7	02 43	1.7	15 07	1.5
8	TU	10 06	3.6	22 21	3.8	03 34	1.5	15 50	1.4
9	W	10 48	3.7	22 58	3.9	04 16	1.4	16 26	1.3
10	TH O	11 26	3.7	23 34	4.0	04 52	1.3	17 00	1.2
11	F			12 02	3.8	05 25	1.1	17 33	1.1
12	SA	00 09	4.1	12 38	3.9	05 59	1.0	18 08	1.0
13	SU	00 46	4.2	13 16	3.9	06 35	0.9	18 45	1.0
14	M	01 25	4.2	13 57	3.9	07 14	0.8	19 26	1.0
15	TU	02 07	4.2	14 41	3.9	07 58	0.8	20 12	1.1
16	W	02 53	4.2	15 30	3.8	08 47	0.9	21 04	1.1
17	TH	03 43	4.1	16 23	3.8	09 41	1.0	22 02	1.2
18	F)	04 38	4.0	17 22	3.7	10 39	1.1	23 03	1.3
19	SA	05 40	3.9	18 26	3.7	11 41	1.2		
20	SU	06 49	3.8	19 35	3.7	00 08	1.4	12 46	1.4
21	M	08 02	3.8	20 41	3.8	01 18	1.4	13 57	1.4
22	TU	09 11	3.9	21 41	4.0	02 30	1.4	15 03	1.4
23	W	10 13	4.0	22 36	4.1	03 34	1.2	15 58	1.3
24	TH ●	11 08	4.0	23 25	4.3	04 28	1.0	16 44	1.2
25	F	11 56	4.1			05 15	0.9	17 26	1.1
26	SA	00 10	4.4	12 39	4.1	05 58	0.8	18 05	1.0
27	SU	00 51	4.4	13 19	4.0	06 39	0.7	18 44	1.1
28	M	01 31	4.4	13 58	3.9	07 20	0.8	19 24	1.1
29	TU	02 10	4.3	14 36	3.8	08 01	0.9	20 06	1.2
30	W	02 50	4.1	15 17	3.7	08 45	1.1	20 52	1.4
31	TH	03 33	3.9	16 03	3.6	09 31	1.3	21 43	1.5

Please add one hour for BST between March 30 - Oct 26 2025

Dun Laoghaire

Time Zone: UT/GMT

Lat 53° 18' N Long 6° 08' W

Year: 2025

August – Add One Hour for BST

Date		HEIGHTS ARE ABOVE CHART DATUM							
		High Water				Low Water			
		Morning		Afternoon		Morning		Afternoon	
		Time	m	Time	m	Time	m	Time	m
1	F ☽	04 21	3.7	16 56	3.4	10 20	1.4	22 39	1.7
2	SA	05 19	3.5	18 00	3.4	11 14	1.6	23 41	1.8
3	SU	06 32	3.4	19 12	3.4			12 15	1.8
4	M	07 47	3.3	20 18	3.5	00 53	1.9	13 26	1.8
5	TU	08 52	3.4	21 12	3.6	02 12	1.8	14 38	1.8
6	W	09 45	3.5	21 58	3.8	03 14	1.7	15 29	1.6
7	TH	10 29	3.7	22 36	4.0	03 58	1.4	16 06	1.4
8	F	11 07	3.8	23 12	4.1	04 32	1.2	16 39	1.2
9	SA ☽	11 42	4.0	23 46	4.3	05 04	1.0	17 11	1.0
10	SU			12 16	4.0	05 36	0.8	17 44	0.8
11	M	00 20	4.4	12 51	4.1	06 11	0.6	18 21	0.8
12	TU	00 58	4.4	13 29	4.1	06 49	0.6	19 01	0.7
13	W	01 39	4.4	14 11	4.0	07 31	0.6	19 45	0.8
14	TH	02 24	4.3	14 57	3.9	08 17	0.7	20 34	0.9
15	F	03 14	4.2	15 48	3.8	09 09	0.9	21 31	1.1
16	SA ☽	04 10	4.0	16 47	3.7	10 06	1.2	22 35	1.3
17	SU	05 15	3.8	17 58	3.6	11 11	1.4	23 48	1.5
18	M	06 34	3.6	19 18	3.6			12 25	1.6
19	TU	08 00	3.6	20 35	3.7	01 11	1.5	13 50	1.6
20	W	09 15	3.7	21 39	3.9	02 32	1.4	15 02	1.5
21	TH	10 15	3.8	22 32	4.1	03 35	1.1	15 53	1.3
22	F	11 04	4.0	23 17	4.3	04 22	0.9	16 33	1.2
23	SA ●	11 45	4.0	23 56	4.3	05 03	0.8	17 09	1.0
24	SU			12 21	4.0	05 40	0.7	17 44	1.0
25	M	00 30	4.3	12 52	4.0	06 15	0.7	18 19	1.0
26	TU	01 02	4.3	13 22	3.9	06 50	0.8	18 54	1.0
27	W	01 33	4.2	13 53	3.8	07 26	0.9	19 31	1.1
28	TH	02 07	4.0	14 28	3.7	08 03	1.1	20 11	1.3
29	F	02 44	3.8	15 08	3.6	08 43	1.2	20 56	1.4
30	SA	03 27	3.6	15 54	3.5	09 27	1.5	21 50	1.6
31	SU ☽	04 18	3.4	16 52	3.4	10 20	1.7	22 54	1.8

Please add one hour for BST between March 30 - Oct 26 2025

Dun Laoghaire

Time Zone: UT/GMT

Lat 53° 18' N Long 6° 08' W

Year: 2025

September – Add One Hour for BST

Date		HEIGHTS ARE ABOVE CHART DATUM							
		High Water				Low Water			
		Morning		Afternoon		Morning		Afternoon	
		Time	m	Time	m	Time	m	Time	m
1	M	05 27	3.2	18 11	3.3	11 23	1.9		
2	TU	07 04	3.2	19 35	3.3	00 09	1.9	12 39	1.9
3	W	08 23	3.3	20 39	3.5	01 37	1.8	14 02	1.8
4	TH	09 20	3.5	21 27	3.7	02 46	1.6	14 59	1.6
5	F	10 04	3.7	22 07	4.0	03 29	1.3	15 37	1.3
6	SA	10 41	3.9	22 42	4.2	04 04	1.0	16 10	1.0
7	SU ○	11 15	4.0	23 16	4.3	04 36	0.7	16 43	0.8
8	M	11 48	4.1	23 52	4.4	05 08	0.5	17 17	0.6
9	TU			12 23	4.2	05 43	0.3	17 54	0.5
10	W	00 30	4.5	13 01	4.2	06 21	0.3	18 35	0.5
11	TH	01 13	4.4	13 43	4.1	07 03	0.4	19 20	0.6
12	F	02 00	4.2	14 29	4.0	07 49	0.6	20 10	0.8
13	SA	02 51	4.0	15 21	3.8	08 40	0.9	21 10	1.0
14	SU ☾	03 51	3.7	16 24	3.6	09 40	1.2	22 20	1.2
15	M	05 05	3.5	17 42	3.5	10 50	1.5	23 42	1.4
16	TU	06 34	3.4	19 10	3.5			12 16	1.7
17	W	08 05	3.4	20 30	3.7	01 13	1.3	13 46	1.6
18	TH	09 15	3.6	21 31	3.9	02 29	1.1	14 51	1.5
19	F	10 09	3.7	22 20	4.1	03 23	0.9	15 37	1.3
20	SA	10 51	3.8	23 00	4.2	04 05	0.8	16 14	1.1
21	SU ●	11 26	3.9	23 34	4.2	04 42	0.7	16 48	1.0
22	M	11 55	3.9			05 15	0.6	17 20	0.9
23	TU	00 03	4.1	12 20	3.8	05 48	0.7	17 53	0.9
24	W	00 30	4.0	12 46	3.8	06 18	0.8	18 25	0.9
25	TH	00 58	3.9	13 16	3.8	06 49	0.9	18 58	1.0
26	F	01 31	3.8	13 51	3.7	07 21	1.0	19 34	1.2
27	SA	02 08	3.7	14 31	3.6	07 57	1.2	20 16	1.3
28	SU	02 52	3.5	15 16	3.5	08 38	1.4	21 07	1.5
29	M ☽	03 43	3.3	16 11	3.4	09 29	1.6	22 13	1.7
30	TU	04 48	3.1	17 20	3.3	10 38	1.8	23 33	1.7

Please add one hour for BST between March 30 - Oct 26 2025

Dun Laoghaire

Time Zone: UT/GMT

Lat 53° 18' N Long 6° 08' W

Year: 2025

October – Add One Hour for BST

Date		HEIGHTS ARE ABOVE CHART DATUM							
		High Water				Low Water			
		Morning		Afternoon		Morning		Afternoon	
		Time	m	Time	m	Time	m	Time	m
1	W	06 20	3.1	18 45	3.3	11 59	1.9		
2	TH	07 46	3.2	19 56	3.5	00 55	1.6	13 18	1.8
3	F	08 46	3.4	20 48	3.7	02 04	1.4	14 18	1.5
4	SA	09 31	3.6	21 31	4.0	02 51	1.1	15 01	1.2
5	SU	10 09	3.9	22 09	4.2	03 29	0.7	15 38	0.9
6	M	10 44	4.0	22 46	4.3	04 04	0.5	16 14	0.6
7	TU O	11 19	4.1	23 25	4.4	04 39	0.3	16 51	0.4
8	W	11 56	4.2			05 16	0.2	17 30	0.3
9	TH	00 07	4.4	12 36	4.2	05 56	0.3	18 14	0.4
10	F	00 53	4.3	13 20	4.1	06 39	0.4	19 01	0.5
11	SA	01 43	4.1	14 09	3.9	07 25	0.7	19 55	0.7
12	SU	02 39	3.8	15 04	3.8	08 18	1.0	20 58	0.9
13	M C	03 44	3.5	16 10	3.6	09 20	1.3	22 12	1.1
14	TU	05 03	3.3	17 31	3.5	10 36	1.6	23 36	1.2
15	W	06 32	3.2	18 56	3.5			12 03	1.7
16	TH	07 56	3.3	20 11	3.7	01 00	1.1	13 26	1.6
17	F	08 59	3.5	21 09	3.8	02 07	1.0	14 26	1.4
18	SA	09 47	3.6	21 56	3.9	02 58	0.8	15 12	1.2
19	SU	10 26	3.7	22 35	4.0	03 39	0.7	15 50	1.1
20	M	10 59	3.7	23 08	3.9	04 15	0.7	16 24	1.0
21	TU ●	11 25	3.8	23 36	3.9	04 48	0.7	16 58	0.9
22	W	11 49	3.8			05 19	0.8	17 29	0.9
23	TH	00 02	3.8	12 16	3.8	05 48	0.9	18 02	1.0
24	F	00 32	3.7	12 48	3.8	06 17	1.0	18 34	1.0
25	SA	01 06	3.7	13 25	3.8	06 48	1.1	19 09	1.1
26	SU BST	01 46	3.6	14 06	3.7	07 23	1.2	19 50	1.2
27	M GMT	02 30	3.4	14 52	3.6	08 04	1.3	20 39	1.4
28	TU	03 22	3.3	15 44	3.5	08 54	1.5	21 42	1.5
29	W ☽	04 25	3.2	16 46	3.4	10 02	1.7	22 58	1.5
30	TH	05 43	3.1	17 58	3.4	11 21	1.8		
31	F	07 01	3.2	19 08	3.5	00 11	1.4	12 33	1.7

Please add one hour for BST between March 30 - Oct 26 2025

Dun Laoghaire

Time Zone: UT/GMT

Lat 53° 18' N Long 6° 08' W

Year: 2025

November

Date		HEIGHTS ARE ABOVE CHART DATUM							
		High Water				Low Water			
		Morning		Afternoon		Morning		Afternoon	
		Time	m	Time	m	Time	m	Time	m
1	SA	08 03	3.4	20 05	3.7	01 16	1.2	13 33	1.5
2	SU	08 51	3.7	20 53	4.0	02 08	1.0	14 22	1.2
3	M	09 33	3.9	21 37	4.1	02 52	0.7	15 06	0.9
4	TU	10 13	4.1	22 20	4.3	03 33	0.5	15 47	0.7
5	W O	10 52	4.2	23 04	4.3	04 12	0.4	16 29	0.5
6	TH	11 34	4.2	23 52	4.3	04 53	0.3	17 12	0.4
7	F			12 18	4.2	05 35	0.4	17 59	0.4
8	SA	00 41	4.2	13 04	4.1	06 20	0.6	18 50	0.5
9	SU	01 35	4.0	13 55	4.0	07 09	0.8	19 45	0.6
10	M	02 32	3.7	14 51	3.9	08 02	1.1	20 48	0.8
11	TU	03 38	3.5	15 56	3.7	09 03	1.3	21 58	1.0
12	W C	04 51	3.3	17 10	3.6	10 15	1.5	23 14	1.1
13	TH	06 09	3.3	18 26	3.6	11 34	1.6		
14	F	07 23	3.3	19 36	3.7	00 27	1.1	12 48	1.6
15	SA	08 24	3.5	20 36	3.7	01 31	1.0	13 50	1.4
16	SU	09 13	3.6	21 24	3.8	02 24	0.9	14 41	1.3
17	M	09 53	3.6	22 06	3.8	03 08	0.9	15 24	1.2
18	TU	10 27	3.7	22 41	3.8	03 47	0.9	16 03	1.1
19	W	10 56	3.7	23 14	3.7	04 22	0.9	16 39	1.1
20	TH ●	11 25	3.8	23 45	3.7	04 55	1.0	17 13	1.1
21	F	11 56	3.8			05 25	1.0	17 47	1.1
22	SA	00 17	3.7	12 30	3.9	05 56	1.1	18 20	1.1
23	SU	00 52	3.6	13 07	3.9	06 27	1.1	18 55	1.1
24	M	01 32	3.6	13 48	3.8	07 03	1.2	19 34	1.2
25	TU	02 15	3.5	14 32	3.8	07 44	1.3	20 19	1.2
26	W	03 05	3.4	15 20	3.7	08 32	1.4	21 14	1.3
27	TH	04 01	3.3	16 15	3.6	09 31	1.5	22 18	1.3
28	F D	05 05	3.3	17 16	3.6	10 39	1.6	23 24	1.3
29	SA	06 11	3.4	18 19	3.7	11 46	1.6		
30	SU	07 14	3.5	19 21	3.8	00 27	1.2	12 47	1.5

Dun Laoghaire

Time Zone: UT/GMT

Lat 53° 18' N Long 6° 08' W

Year: 2025

December

Date		HEIGHTS ARE ABOVE CHART DATUM							
		High Water				Low Water			
		Morning		Afternoon		Morning		Afternoon	
		Time	m	Time	m	Time	m	Time	m
1	M	08 09	3.7	20 17	3.9	01 24	1.0	13 43	1.3
2	TU	08 58	3.9	21 09	4.1	02 16	0.9	14 35	1.1
3	W	09 45	4.0	22 00	4.2	03 04	0.8	15 25	0.9
4	TH O	10 31	4.1	22 51	4.2	03 51	0.7	16 13	0.7
5	F	11 17	4.2	23 43	4.2	04 36	0.7	17 02	0.6
6	SA			12 05	4.3	05 22	0.7	17 52	0.5
7	SU	00 35	4.1	12 53	4.3	06 08	0.8	18 43	0.6
8	M	01 28	4.0	13 43	4.2	06 56	0.9	19 35	0.6
9	TU	02 22	3.8	14 36	4.1	07 46	1.1	20 31	0.8
10	W	03 19	3.7	15 33	3.9	08 41	1.3	21 31	0.9
11	TH C	04 21	3.5	16 36	3.8	09 42	1.5	22 35	1.0
12	F	05 25	3.4	17 42	3.7	10 48	1.6	23 40	1.1
13	SA	06 31	3.4	18 49	3.6	11 57	1.6		
14	SU	07 34	3.4	19 53	3.6	00 43	1.2	13 04	1.6
15	M	08 29	3.5	20 49	3.6	01 42	1.2	14 05	1.5
16	TU	09 17	3.6	21 37	3.7	02 35	1.3	14 59	1.4
17	W	09 57	3.7	22 20	3.7	03 21	1.2	15 45	1.3
18	TH	10 34	3.8	22 58	3.7	04 02	1.2	16 26	1.3
19	F	11 09	3.8	23 33	3.7	04 38	1.2	17 03	1.2
20	SA ●	11 42	3.9			05 11	1.2	17 37	1.1
21	SU	00 07	3.7	12 16	4.0	05 42	1.2	18 09	1.1
22	M	00 41	3.7	12 52	4.0	06 13	1.1	18 41	1.0
23	TU	01 18	3.7	13 30	4.0	06 47	1.1	19 17	1.0
24	W	01 57	3.7	14 10	4.0	07 25	1.2	19 57	1.0
25	TH	02 41	3.6	14 54	3.9	08 08	1.2	20 44	1.1
26	F	03 30	3.6	15 42	3.9	08 58	1.3	21 37	1.1
27	SA D	04 23	3.5	16 35	3.8	09 55	1.4	22 36	1.2
28	SU	05 22	3.5	17 34	3.8	10 57	1.4	23 38	1.2
29	M	06 23	3.5	18 37	3.8			12 01	1.5
30	TU	07 26	3.6	19 44	3.8	00 40	1.2	13 05	1.4
31	W	08 27	3.8	20 49	3.9	01 43	1.2	14 10	1.3

TODD NAVIGATION

Delivering navigation safety since 1988

Your International ADMIRALTY Chart Agent

Standard ADMIRALTY
Charts (Worldwide-
stock)

ADMIRALTY Small
Craft Charts

Electronic Charts &
Digital Products

Imray Charts & Pilot
Books

TODD NAVIGATION


85 High Street, Bangor,
BT20 5BD

TEL: +44 (0) 28 9146 6640

Email: sales@toddnavigation.com

Online Shop:

www.toddchart.com



ADMIRALTY

INTERNATIONAL CHART AGENT
SOLUBLE DISTRIBUTOR

Useful Contact Numbers

Emergency 999 / 112
Dun Laoghaire Harbour 01 2047043
Dun Laoghaire Harbour Master 01 2713102
Dun Laoghaire Harbour Police 083 1443412

Dublin Port Radio 01 8557144
Dublin Coast Guard 01 6620922
Met Eireann 01 8064200á
Tourist Info 01 2806964

Royal St George YC 01 2801208
Royal Irish YC 01 2809452
National YC 01 2841483
DMYC 01 2801371
Howth YC 01 8392777
Malahide YC 01 8455154

St Michael's Hospital 01 2806901
St Vincent's Hospital 01 2694533

Dalkey Taxi 01 2857777
ABC Taxi 01 2855444
Sixt Car Rental 01 2352030
Bus Eireann 01 8366111
Irish Rail 01 8366222
Air Coach 01 8447116
Luas 1800 300604

DUN LAOGHAIRE
POWERBOAT SCHOOL .ie

Tel: 01 2 80 44 22



**Powerboat
Training**



Safety Boat

**Advanced
Powerboat**



**Dive Boat
Coxswain**

Sports Boat



**Direct
Assessment**

Navigation



VHF

MASTS & RIGGING

IRELAND LIMITED

Ireland's Premier Yacht
Rigging Company



For all your mast and
rigging requirements
throughout the season.

We are certified dealers
for Selden, Harken, Z Spars,
Marlow and Sparscraft.

Site 18, Unit 2
Duleek Business Park
Co. Meath A92 TP49

T: +353 (0) 41 988 0389

E: info@riggers.ie

W: www.masts-rigging-ireland.ie

Follow us on Social Media

SERVICE NATIONWIDE

Sailing & Rigging Solutions to suit your budget

SELDEN HARKEN Marlow Z SPARS SEA-LOK



Colin Coady Marine

Electrical & Electronic Engineering

Raymarine

Victron Energy

Webasto & Eberspacher

Tel: 087 2656496 email: colincoadymarine@gmail.com



West Pier, Dún
Laoghaire, Co Dublin

+353 (0)1 236 0835

Dublin@podmarine.com



Book your Engine Service or Storage online 24/7 at www.podmarine.com

GARMIN.
AUTHORIZED INSTALLER

FUSION

**VOLVO
PENTA**



GOAT BOAT TOURS

PRIVATE - CORPORATE - INDIVIDUAL TOURS

WWW.GOATBOAT.IE

PH: 0879890196



INFO@GOATBOAT.IE



ROYAL IRISH YACHT CLUB



The Royal Irish Yacht Club is situated beside the Marina. We have an excellent Terrace overlooking the Marina and we offer boat owners a comprehensive lifting service up to 20 tonnes dead weight.


Visiting Yachtsmen can enjoy a bite to eat and a pint or two! Check-in with the Club Secretary or Catering Manager who will be happy to welcome you.

Dun Laoghaire, Co. Dublin. Tel: 01 2809452 www.riyc.ie

SOLAS MARINE

S E R V I C E S

Full
Chandlery Shop
Now Open!



LIFEJACKET TESTING LIFERAFT SERVICING

CARLISLE PIER, DUN LAOGHAIRE

**TEL: 01 284 6167 MOBILE: 087 248 0278
WWW.SOLASMARINE.NET**



RPM Marine Electronics

17 years of experience, Bringing Cutting-Edge Tech To Your Vessel
"Our Services"

Installations and Repair, Radar, Solar, Radios, Off Grid power systems, Lights, Inverters, Batteries, Navigation, AIS, HI-FI, WI-FI, Smart Integration

PH: +353933156884
rpmmarineelectronics@gmail.com
rpmmarine.eu
Call us Today!



Engine Servicing, Repairs and Replacement.
Gear Boxes, Sea-Cocks, Anodes,
Controls and Exhaust Systems.

Ian Meldon. Ph: 087 258 5605 E: ian.meldon@icloud.com



Killen Marine

YAMAHA Outboard Engine Specialists

*We sell and service Yamaha
outboard engines and
service most leading brands*



Contact: Bob, Rory or Gerry

Killen Marine, Barnhill Road, Dalkey, Co. Dublin. Tel: 01 2853908
Email: info@killenmarine.ie www.killenmarine.ie

LEINSTERBOATS.IE



Dun Laoghaire Yacht & Boat Sales

Connecting Buyers with Yachts & Boats Countrywide



www.leinsterboats.ie

Email: leinsterboats@gmail.com • Call Ronan Beirne 086 2543866

New Addition To The Fleet

Manannán Mac Lir



- SWIFTCAT 11.4M • BEAM 4.4M • TWIN IVECO 420hp
- 20Kn CRUISING • 28Kn TOP SPEED



WICKLOW BOAT CHARTERS

Mob: +353 87 -6832179

Email: info@wicklowboatcharters.ie

Web: www.wicklowboatcharters.ie

Angling - Coastal Tours - Commercial Marine



West Sails is affiliated with Quantum Sails since 2013

West Sails Marina services

- New sails
- Spray hood, Canopy & lazy bags
- Repairs
- Sail & cover cleaning
- Sail Storage

Sail collection box near Marina Office



☎ 087 62 89 854

✉ @ yannick@westsails.ie

www.westsails.ie

Marine DETAILING

IRELAND

- Machine Polishing
- Ceramic Coating
- Teak Cleaning
- Acrylic Window Scratch Removal

And more!

Before and... After!



Email MARINEDETAILINGIRELAND@GMAIL.COM

Phone 083 061 4667

Website MARINEDETAILINGIRELAND.COM

We specialise in boat detailing, gelcoat restoration, and ceramic coatings. Our highly skilled team are proficient in using a range of techniques tailored to the condition of your boat: machine polishing and wet sanding using dual action and rotary polishers to revive the exterior of your boat, no matter its age!

We are experts in the application of ceramic coatings which ensure that your gelcoat is protected, shiny, and easy to clean.

COMMERCIAL CUSTOMERS



NIKI POTTERTON

**MARINE ELECTRICS,
ELECTRONICS AND
HEATING SYSTEMS**

Raymarine

PERFORMANCE MARINE ELECTRONICS



Niki Potterton Electrical Limited

Tel: 00353 (0) 86 251 9790 **Email:** nikpot@eircom.net




MARINE
SERVICES




MarineServices.ie

01 2844195 | info@marineservices.ie



EPROPULSION

MarineServices.ie supplies and installs the full Epropulsion range including the new X series outboard motor and I series inboard motors.



Marine Outboard Engine Diagnostics and Servicing on all makes and models. MarineServices.ie also supply and install Selva Marine Outboard Engines



Airfloat
MODULAR PONTOON SYSTEM

MarineServices.ie is proud to supply and install **Airfloat Pontoon Systems**. Take the hassle out of boating with a highly versatile and cost-effective solution. Simply drive on and reverse off all year round.





MGMBOATS
INTERNATIONAL YACHT BROKERS

NEW JEANNEAU BOATS NOW IN STOCK



Sun Odyssey 350



Merry Fisher 895 Series 2

Coal Harbour
Dun Laoghaire
Co. Dublin

Tel: 01 2802020

WWW.MGMBOATS.COM